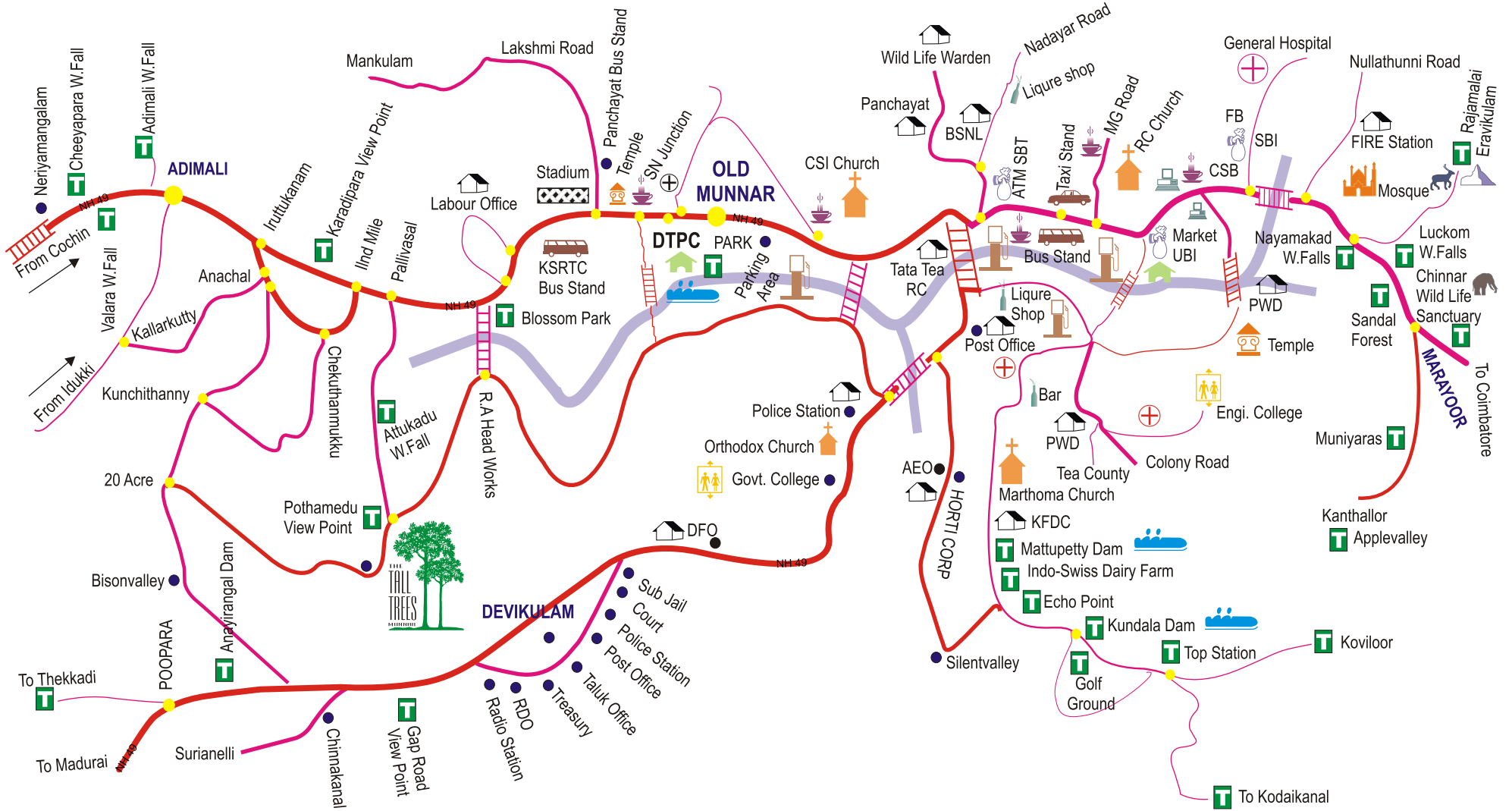














TOURIST MAP OF MUNNAR

Not to Scale
Free hand Sketch
Copy Rights Reserved



-  **Tourist Spots**
-  **Information Centres**
-  **Govt. Offices**
-  **Fuel Stations**
-  **Hospitals**
-  **Banks, ATM Counter**
-  **Restaurants**
-  **Colleges**
-  **Boating**
-  **Internet Centres**
-  **Bridges**
-  **River**

- DTPC - District Tourism Promotion Council
- DFO - Divisional Forest Office
- KFDC - Kerala Forest Development Corporation
- PWD - Public Work Department
- RDO - Revenue Divisional Office
- BSNL - Bharat Sangar Nigam Limited
- SBI - State Bank of India
- SBT - State Bank of Travancore
- UBI - Union Bank of India
- CSB - Catholic Syrian Bank
- AEO - Assistant Education Office
- FB - Federal Bank
- W. Falls - Water Falls